



RANGAPARA COLLEGE, SONITPUR, ASSAM AQAR 2023-24

Link for Additional Information

6.5.1 - Internal Quality Assurance Cell (IQAC) has contributed significantly for institutionalizing the quality assurance strategies and processes:

1. Link of IQAC Tab in the college website: <https://iqac.rcr.ac.in/>
2. Link for Previous AQAR: <https://iqac.rcr.ac.in/index.php?home/aqar>
3. Link for IQAC Minutes: https://rcr.ac.in/uploads/iqac/IQAC_463.pdf
4. Link for IRINS: <https://rangaparacollege.irins.org/>
5. Link for NIRF participation: <https://rcr.ac.in/home/nirf>
6. Link for Feedback (Student): https://rcr.ac.in/uploads/iqac/IQAC_471.pdf
7. Link for Feedback (Alumni): https://rcr.ac.in/uploads/iqac/IQAC_472.pdf
8. Link for Teachers Feedback: https://rcr.ac.in/uploads/iqac/IQAC_477.pdf
9. Link for MOU: https://rcr.ac.in/uploads/iqac/IQAC_468.pdf
10. Link for IQAC Plan of Actions and outcome achieved:
https://rcr.ac.in/uploads/iqac/IQAC_469.pdf
11. Link for Academic and Administrative Audit (AAA): <https://iqac.rcr.ac.in/index.php?home/aaa>
12. Link to seminar/webinar/workshop: https://rcr.ac.in/uploads/iqac/IQAC_461.pdf
13. Link for OM on CAS Promotion: https://rcr.ac.in/uploads/iqac/IQAC_470.pdf
14. Link of the central library: <https://library.rcr.ac.in/>
15. Career Counselling Programme: https://rcr.ac.in/uploads/iqac/IQAC_467.pdf
16. Career Counselling Programme: https://rcr.ac.in/uploads/iqac/IQAC_466.pdf
17. Link of various Audits: https://iqac.rcr.ac.in/index.php?home/best_practices








RANGAPARA COLLEGE
RANGAPARA, SONITPUR, ASSAM

Activities organized by IQACor in collaboration with IQAC, Rangapara College



Year:2023-24

Serial No.	Name of Activities	Date and Venue	Photographs/ Reports of the activities for the session 2023-24
1.	Observation of World Environment Day & Talk on the Topic	05-06-2023	<p>The first photograph shows a man in a light-colored shirt speaking at a podium. A sign on the podium reads 'দৈন্য পরিবেশ' (Dainya Paribesh) and 'জিপিএস ম্যাপ ক্যামেরা' (GPS Map Camera). A Google Maps overlay shows the location: Rangapara, Assam, India (RPF6+GP6, Road, Rangapara, Assam 784101, India) with coordinates Lat 26.823593° and Long 92.727831° on 05/06/23 at 12:16 PM GMT +05:30.</p> <p>The second photograph shows a group of people indoors. A man in a white shirt is speaking. A 'GPS Map Camera' overlay shows the location: Rangapara, Assam, India (RPF6+GP6, Road, Rangapara, Assam 784101, India) with coordinates Lat 26.823593° and Long 92.727831° on 05/06/23 at 01:09 PM GMT +05:30.</p> <p>The third photograph shows a group of people outdoors on a lawn. A man in a white shirt is speaking. A 'GPS Map Camera' overlay shows the location: Rangapara, Assam, India (RPF6+GP6, Road, Rangapara, Assam 784101, India) with coordinates Lat 26.823593° and Long 92.727831° on 05/06/23 at 10:47 AM GMT +05:30.</p>




2.	District Level Yuva Utsav Programme	10-06-2023	 <p>GPS Map Camera</p> <p>Rangapara, Assam, India RPF+GP6, Road, Rangapara, Assam 784101, India Lat 26.823593° Long 92.727831° 10/06/23 11:22 AM GMT +05:30</p>	 <p>GPS Map Camera</p> <p>Rangapara, Assam, India RPF+GP6, Road, Rangapara, Assam 784101, India Lat 26.823593° Long 92.727831° 10/06/23 12:02 PM GMT +05:30</p>	 <p>GPS Map Camera</p> <p>Rangapara, Assam, India RPF+GP6, Road, Rangapara, Assam 784101, India Lat 26.823593° Long 92.727831° 10/06/23 12:18 PM GMT +05:30</p>
3.	Observation of Bishnu Rabha Divas	20-06-2023	 <p>GPS Map Camera</p> <p>Rangapara, Assam, India RPF+GP6, Road, Rangapara, Assam 784101, India Lat 26.823593° Long 92.727831° 20/06/23 11:27 AM GMT +05:30</p>	 <p>GPS Map Camera</p> <p>Rangapara, Assam, India RPF+GP6, Road, Rangapara, Assam 784101, India Lat 26.823593° Long 92.727831° 20/06/23 11:36 AM GMT +05:30</p>	










4.	Orientation Programme for students	02-08-2023	 <p>Rangapara, Assam, India RPF6+GP6, Road, Rangapara, Assam 784101, India Lat 26.823593° Long 92.727831° 02/08/23 10:53 AM GMT +05:30</p>	 <p>Rangapara, Assam, India RPF6+GP6, Road, Rangapara, Assam 784101, India Lat 26.823593° Long 92.727831° 02/08/23 12:15 PM GMT +05:30</p>	 <p>Rangapara, Assam, India RPF6+GP6, Road, Rangapara, Assam 784101, India Lat 26.823593° Long 92.727831° 02/08/23 01:48 PM GMT +05:30</p>
5.	College Foundation Day	16-08-2023	 <p>Rangapara, Assam, India RPF6+GP6, Road, Rangapara, Assam 784101, India Lat 26.823593° Long 92.727831° 16/08/23 11:45 AM GMT +05:30</p>	 <p>Rangapara, Assam, India RPF6+GP6, Road, Rangapara, Assam 784101, India Lat 26.823593° Long 92.727831° 16/08/23 11:44 AM GMT +05:30</p>	 <p>Rangapara, Assam, India RPF6+GP6, Road, Rangapara, Assam 784101, India Lat 26.823593° Long 92.727831° 16/08/23 11:56 AM GMT +05:30</p>

<p>6. Entrepreneurship Development Programme</p>	<p>21-08-2023</p>			
<p>7. Discussion on NEP 2020 organised ASSU Unit of Rangapara College in collaboration with IQAC, Rangapara College</p>	<p>31-08-2023</p>			

8.	Observation of Teachers' Day	05-09-2023	 <p>GPS Map Camera</p> <p>Rangapara, Assam, India RPF6+GP6, Road, Rangapara, Assam 784101, India Lat 26.823593° Long 92.727831° 05/09/23 11:20 AM GMT +05:30</p> <p>GPS Map Camera</p> <p>Rangapara, Assam, India RPF6+GP6, Road, Rangapara, Assam 784101, India Lat 26.823593° Long 92.727831° 05/09/23 11:49 AM GMT +05:30</p> <p>GPS Map Camera</p> <p>Rangapara, Assam, India RPF6+GP6, Road, Rangapara, Assam 784101, India Lat 26.823593° Long 92.727831° 05/09/23 12:05 PM GMT +05:30</p>
9.	Amrit Brikshya Andolon)	17-09-2023	 <p>GPS Map Camera</p> <p>Rangapara, Assam, India RPF6+GP6, Road, Rangapara, No.2 Amari Bari T.E., Assam 784101, India Lat 26.822548° Long 92.727019° 17/09/23 09:56 AM GMT +05:30</p>


10.	Digital Literacy Programme	5th to 7th Oct, 2023	 <p>GPS Map Camera</p> <p>Balipara, Assam, India Balipara, Assam 784101, India Lat 26.823472° Long 92.778984° 05/10/23 01:18 PM GMT +05:30</p>	 <p>GPS Map Camera</p> <p>Rangapara, Assam, India RPF6+GP6, Road, Rangapara, No.2 Amari Bari T.E., Assam 784101, India Lat 26.822731° Long 92.727131° 06/10/23 12:29 PM</p>
-----	----------------------------	----------------------	--	--










11.	Debate Competition	09 th Dec 2023	 <p>GPS Map Camera</p> <p>Rangapara, Assam, India RPF6+GP6, Road, Rangapara, No.2 Amari Bari T.E., Assam 784101, India Lat 26.823108° Long 92.728112° 09/12/23 12:08 PM GMT +05:30</p>	 <p>GPS Map Camera</p> <p>Balipara, Assam, India Balipara, Assam 784101, India Lat 26.823472° Long 92.778984° 09/12/23 11:01 AM GMT +05:30</p>	
-----	--------------------	---------------------------	--	---	---


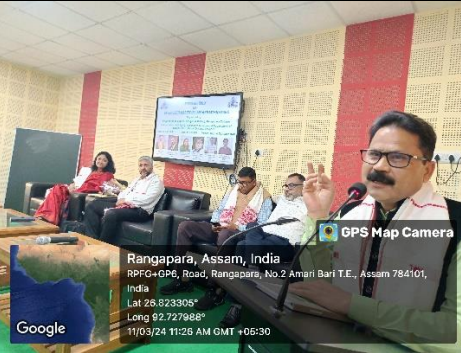


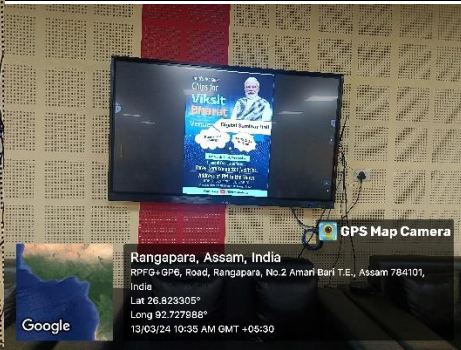



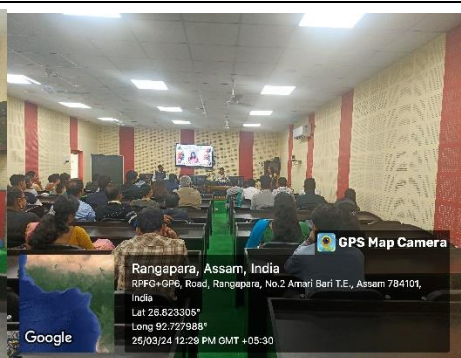
12.	All assam Lekhika Samaroh program of new committee formation of Rangapara College in the college premises	30 th Dec, 2023	 <p>Rangapara, Assam, India RPF6+GP6, Road, Rangapara, No.2 Amari Bari T.E., Assam 784101, India Lat 26.823297° Long 92.7278988° 30/12/23 12:45 PM GMT +05:30</p>	 <p>Rangapara, Assam, India RPF6+GP6, Road, Rangapara, No.2 Amari Bari T.E., Assam 784101, India Lat 26.823521° Long 92.727597° 30/12/23 01:51 PM GMT +05:30</p>	 <p>No.2 Amari Bari T.E., Assam, India RPC4+VQ4, No.2 Amari Bari T.E., Assam 784101, India Lat 26.822582° Long 92.728207° 30/12/23 12:34 PM GMT +05:30</p>
13.	Seminar on Bharatiya Itihash Sankalan Samiti, Assam	03 rd Feb, 2024	 <p>Rangapara, Assam, India RPF6+GP6, Road, Rangapara, No.2 Amari Bari T.E., Assam 784101, India Lat 26.823529° Long 92.72754° 03/02/24 12:39 PM GMT +05:30</p>	 <p>Rangapara, Assam, India RPF6+GP6, Road, Rangapara, No.2 Amari Bari T.E., Assam 784101, India Lat 26.823263° Long 92.727906° 03/02/24 12:51 PM GMT +05:30</p>	 <p>Rangapara, Assam, India RPF6+GP6, Road, Rangapara, No.2 Amari Bari T.E., Assam 784101, India Lat 26.823262° Long 92.727912° 03/02/24 12:42 PM GMT +05:30</p>
14.	College week 2023-24, Rangapara College	5th to 9th Feb, 2024	 <p>Rangapara, Assam, India RPF6+GP6, Road, Rangapara, No.2 Amari Bari T.E., Assam 784101, India Lat 26.823072° Long 92.728243° 06/02/24 10:35 AM GMT +05:30</p>	 <p>Rangapara, Assam, India RPF6+GP6, Road, Rangapara, No.2 Amari Bari T.E., Assam 784101, India Lat 26.823207° Long 92.728243° 06/02/24 11:28 AM GMT +05:30</p>	 <p>No.2 Amari Bari T.E., Assam, India RPC4+VQ4, No.2 Amari Bari T.E., Assam 784101, India Lat 26.822914° Long 92.729289° 07/02/24 11:20 AM GMT +05:30</p>

15.	National seminar held at GIPS, Tezpur	16 Feb 2024			
16.	Awareness against witch hunting	17th Feb 2024			

<p>17. Skill Yatra: A Skill Awareness Programme</p>	<p>19th Feb 2024</p>	 <p>GPS Map Camera Rangapara, Assam, India RPF6+GP6, Road, Rangapara, No.2 Amari Bari T.E., Assam 784101, India Lat 26.823436° Long 92.727825° 19/02/24 12:04 PM GMT +05:30</p> <p>GPS Map Camera Rangapara, Assam, India RPF6+GP6, Road, Rangapara, No.2 Amari Bari T.E., Assam 784101, India Lat 26.823436° Long 92.727825° 19/02/24 12:16 PM GMT +05:30</p>
---	---------------------------------	--

<p>18. Celebration of International Mother Tongue Day</p>	<p>21st Feb 2024</p>	 <p>GPS Map Camera Rangapara, Assam, India RPF6+GP6, Road, Rangapara, No.2 Amari Bari T.E., Assam 784101, India Lat 26.823436° Long 92.727825° 21/02/24 11:11 AM GMT +05:30</p> <p>GPS Map Camera Rangapara, Assam, India RPF6+GP6, Road, Rangapara, No.2 Amari Bari T.E., Assam 784101, India Lat 26.823436° Long 92.727825° 21/02/24 11:08 AM GMT +05:30</p> <p>GPS Map Camera Rangapara, Assam, India RPF6+GP6, Road, Rangapara, No.2 Amari Bari T.E., Assam 784101, India Lat 26.823305° Long 92.727988° 21/02/24 11:24 AM GMT +05:30</p>
---	---------------------------------	---

19.	Symposium on Poetic Insight and Life and Kavisandhi	26th Feb 2024	 <p>GPS Map Camera</p> <p>Rangapara, Assam, India RPF+GP6, Road, Rangapara, No.2 Amari Bari T.E., Assam 784101, India Lat: 26.823305° Long 92.727988° 26/02/24 11:36 AM GMT +05:30</p>	 <p>GPS Map Camera</p> <p>Rangapara, Assam, India RPF+GP6, Road, Rangapara, No.2 Amari Bari T.E., Assam 784101, India Lat: 26.823305° Long 92.727988° 28/02/24 10:55 AM GMT +05:30</p>	 <p>GPS Map Camera</p> <p>Rangapara, Assam, India RPF+GP6, Road, Rangapara, No.2 Amari Bari T.E., Assam 784101, India Lat: 26.823305° Long 92.727988° 26/02/24 10:57 AM GMT +05:30</p>
20.	National Science Day 2024	28th Feb 2024	 <p>GPS Map Camera</p> <p>Rangapara, Assam, India RPF+GP6, Road, Rangapara, No.2 Amari Bari T.E., Assam 784101, India Lat: 26.823305° Long 92.727988° 28/02/24 10:36 AM GMT +05:30</p>	 <p>GPS Map Camera</p> <p>Rangapara, Assam, India RPF+GP6, Road, Rangapara, No.2 Amari Bari T.E., Assam 784101, India Lat: 26.823305° Long 92.727988° 28/02/24 01:34 PM GMT +05:30</p>	 <p>GPS Map Camera</p> <p>Rangapara, Assam, India RPF+GP6, Road, Rangapara, No.2 Amari Bari T.E., Assam 784101, India Lat: 26.823305° Long 92.727988° 28/02/24 12:31 PM GMT +05:30</p>
21.	International Women's Day 2024	7th March 2024	 <p>GPS Map Camera</p> <p>Rangapara, Assam, India RPF+GP6, Road, Rangapara, No.2 Amari Bari T.E., Assam 784101, India Lat: 26.823305° Long 92.727988° 07/03/24 10:49 AM GMT +05:30</p>	 <p>GPS Map Camera</p> <p>Rangapara, Assam, India RPF+GP6, Road, Rangapara, No.2 Amari Bari T.E., Assam 784101, India Lat: 26.823305° Long 92.727988° 07/03/24 11:00 AM GMT +05:30</p>	 <p>GPS Map Camera</p> <p>Rangapara, Assam, India RPF+GP6, Road, Rangapara, No.2 Amari Bari T.E., Assam 784101, India Lat: 26.823305° Long 92.727988° 07/03/24 10:56 AM GMT +05:30</p>

22.	Popular Talk on Inter-Culturality in Law and Literature	11th March 2024	 <p>Rangapara, Assam, India RPF6+GP6, Road, Rangapara, No.2 Amari Bari T.E., Assam 784101, India Lat 26.823305° Long 92.727988° 11/03/24 12:31 PM GMT +05:30</p>	 <p>Rangapara, Assam, India RPF6+GP6, Road, Rangapara, No.2 Amari Bari T.E., Assam 784101, India Lat 26.823305° Long 92.727988° 11/03/24 11:26 AM GMT +05:30</p>	 <p>Rangapara, Assam, India RPF6+GP6, Road, Rangapara, No.2 Amari Bari T.E., Assam 784101, India Lat 26.823305° Long 92.727988° 11/03/24 11:45 AM GMT +05:30</p>
23.	A programme related to Vikshit Bharat	13 th March 2024	 <p>Rangapara, Assam, India RPF6+GP6, Road, Rangapara, No.2 Amari Bari T.E., Assam 784101, India Lat 26.823305° Long 92.727988° 13/03/24 10:36 AM GMT +05:30</p>	 <p>Rangapara, Assam, India RPF6+GP6, Road, Rangapara, No.2 Amari Bari T.E., Assam 784101, India Lat 26.823305° Long 92.727988° 13/03/24 10:35 AM GMT +05:30</p>	 <p>Rangapara, Assam, India RPF6+GP6, Road, Rangapara, No.2 Amari Bari T.E., Assam 784101, India Lat 26.823305° Long 92.727988° 13/03/24 10:47 AM GMT +05:30</p>
24.	Visit of Ms. Pomi Baruah, ACS, Director of Higher Education, Assam to deliver lecture on NEP	25th March 2024	 <p>Rangapara, Assam, India RPF6+GP6, Road, Rangapara, No.2 Amari Bari T.E., Assam 784101, India Lat 26.823305° Long 92.727988° 25/03/24 12:27 PM GMT +05:30</p>	 <p>Rangapara, Assam, India RPF6+GP6, Road, Rangapara, No.2 Amari Bari T.E., Assam 784101, India Lat 26.823305° Long 92.727988° 25/03/24 12:26 PM GMT +05:30</p>	 <p>Rangapara, Assam, India RPF6+GP6, Road, Rangapara, No.2 Amari Bari T.E., Assam 784101, India Lat 26.823305° Long 92.727988° 25/03/24 12:29 PM GMT +05:30</p>

25.	Observation of "Chatra Divas"	30th March 2024			
26.	Bohagor Duporia	24th April 2024			